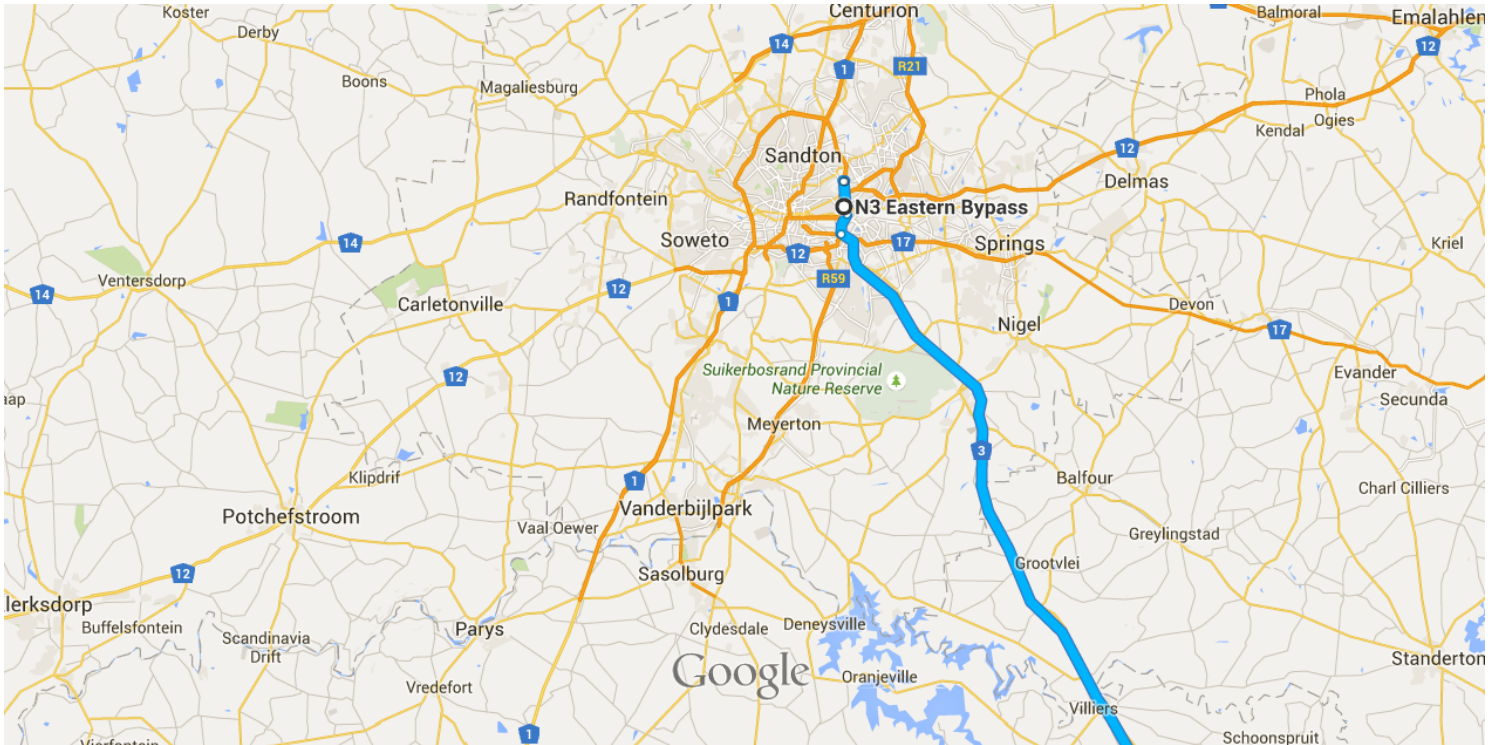




Google

N3 Eastern Bypass, Germiston to 31 Elizabeth St, Margate, 4285

Drive 703 km, 6 h 38 min



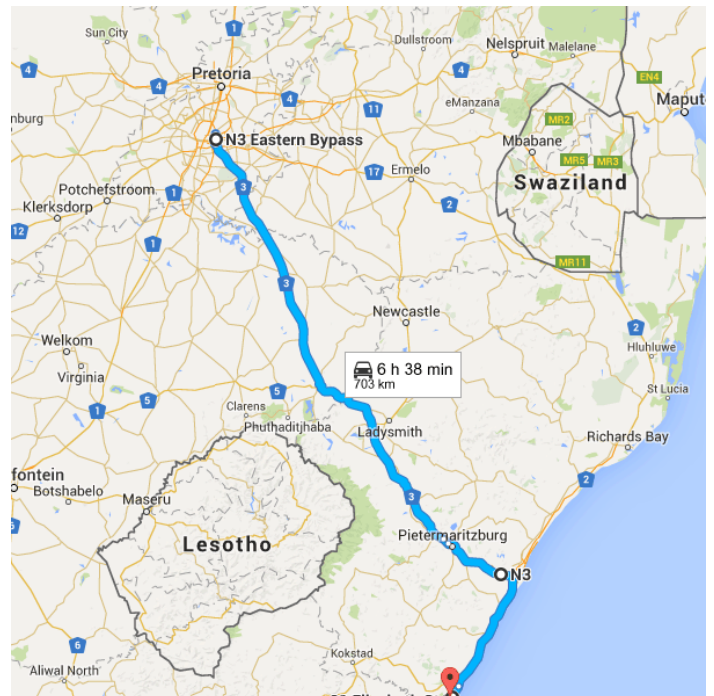
Map data ©2015 AfriGIS (Pty) Ltd, Google 20 km

### N3 Eastern Bypass

Germiston

#### Drive to N3 in Pinetown

- ↑ 1. Head northeast on N3 Eastern Bypass/N3  
⚠ Toll road  
5.0 km
- ↘ 2. Take exit 116 for M16/Linksfeld Road toward Edenvale  
500 m
- ↶ 3. Turn left onto Linksfeld Rd/M16  
280 m
- ↶ 4. Turn left onto the N3/Germiston ramp  
⚠ Toll road  
450 m
- ↶ 5. Merge onto N3 Eastern Bypass/N3  
⚠ Toll road  
6.6 km
- ↷ 6. Keep right to continue on N3 Eastern Bypass/N12/N3  
⚠ Toll road  
3.6 km



- ↖ 7. Keep left at the fork to continue on N3,  
follow signs for  
Heidelberg/Durban/N17/Springs  
⚠ Partial toll road  


---

 465 km
- ↗ 8. Keep right to stay on N3  


---

 5.7 km
- ↗ 9. Keep right to stay on N3  
⚠ Partial toll road  
i Destination will be on the left  


---

 65.6 km

## N3

Pinetown, 3610

- ↑ 10. Head east on N3  


---

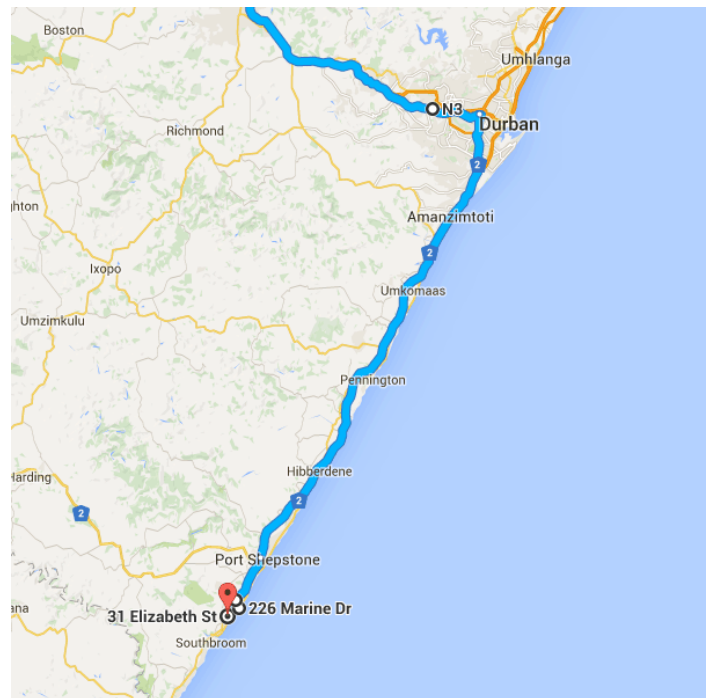
 11.8 km
- ↖ 11. At the interchange 165-E B Cloete,  
keep left and follow signs for N2  
toward Port Shepstone  


---

 121 km
- ↑ 12. Continue onto R61  
i Destination will be on the right  


---

 11.4 km



## R61

Margate, 4265

- ↑ 13. Head south on R61  


---

 450 m
- ↙ 14. Take the exit toward Seaslopes Ave  


---

 550 m
- ↶ 15. Turn left onto Seaslopes Ave  

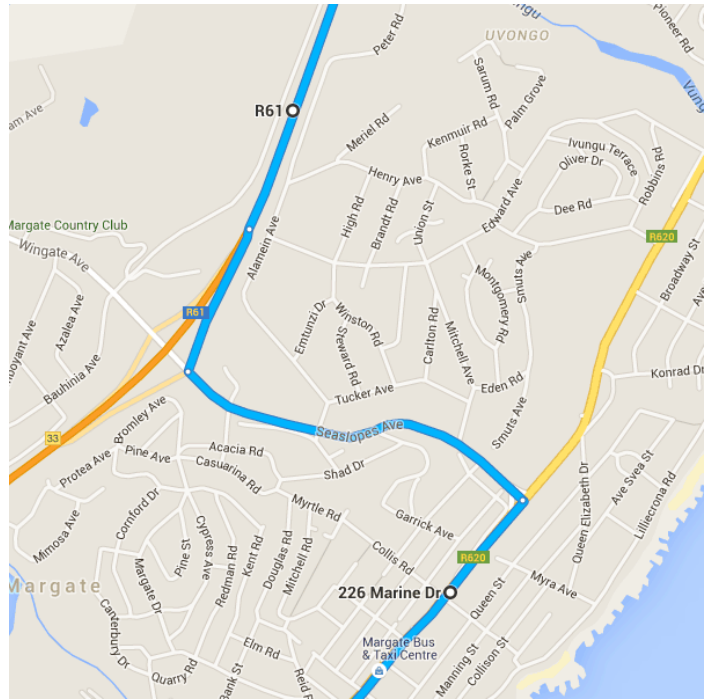

---

 1.3 km

➤ 16. Turn right onto Marine Dr/R620

**i** Destination will be on the left

400 m



## 226 Marine Dr

Margate, 4275

↑ 17. Head southwest on Marine Dr/R620 toward Collis Rd

**i** Continue to follow Marine Dr

1.2 km

↑ 18. Continue onto R620

1.2 km

➤ 19. Turn right onto Wartski Dr

300 m

↶ 20. Turn left onto Windsor Ave

120 m

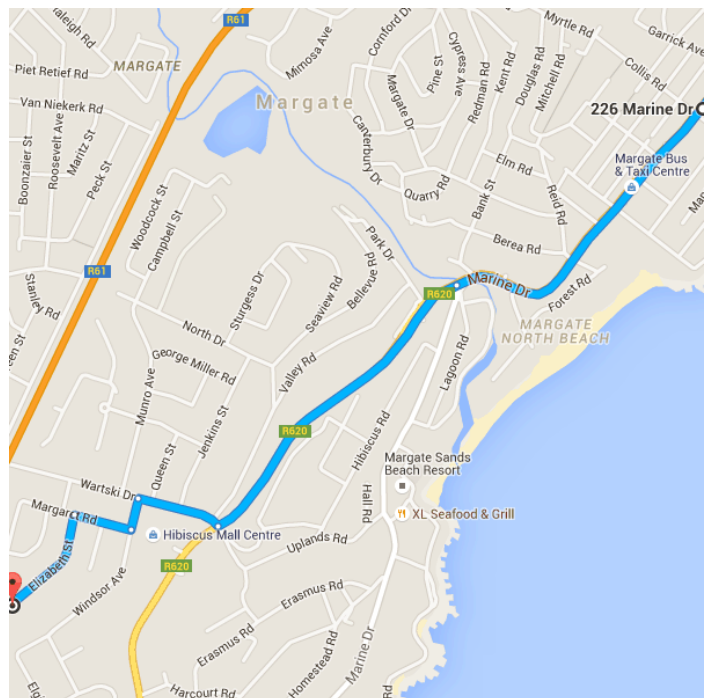
➤ 21. Turn right onto Margaret Rd

210 m

↶ 22. Turn left onto Elizabeth St

**i** Destination will be on the left

400 m



## 31 Elizabeth St

Margate, 4285

These directions are for planning purposes only. You may find that construction projects, traffic, weather, or other events may cause conditions to differ from the map results, and you should plan your route accordingly. You must obey all signs or

notices regarding your route.